



Secretaria de Meio Ambiente e Desenvolvimento Sustentável - SEMAD
Centro de Informações Meteorológicas e Hidrológicas do Estado de Goiás - CIMEHGO
Sala de Situação de Monitoramento de Riscos e Desastres Naturais

Boletim nº: 0270

Elaborado na data: 11/11/2022

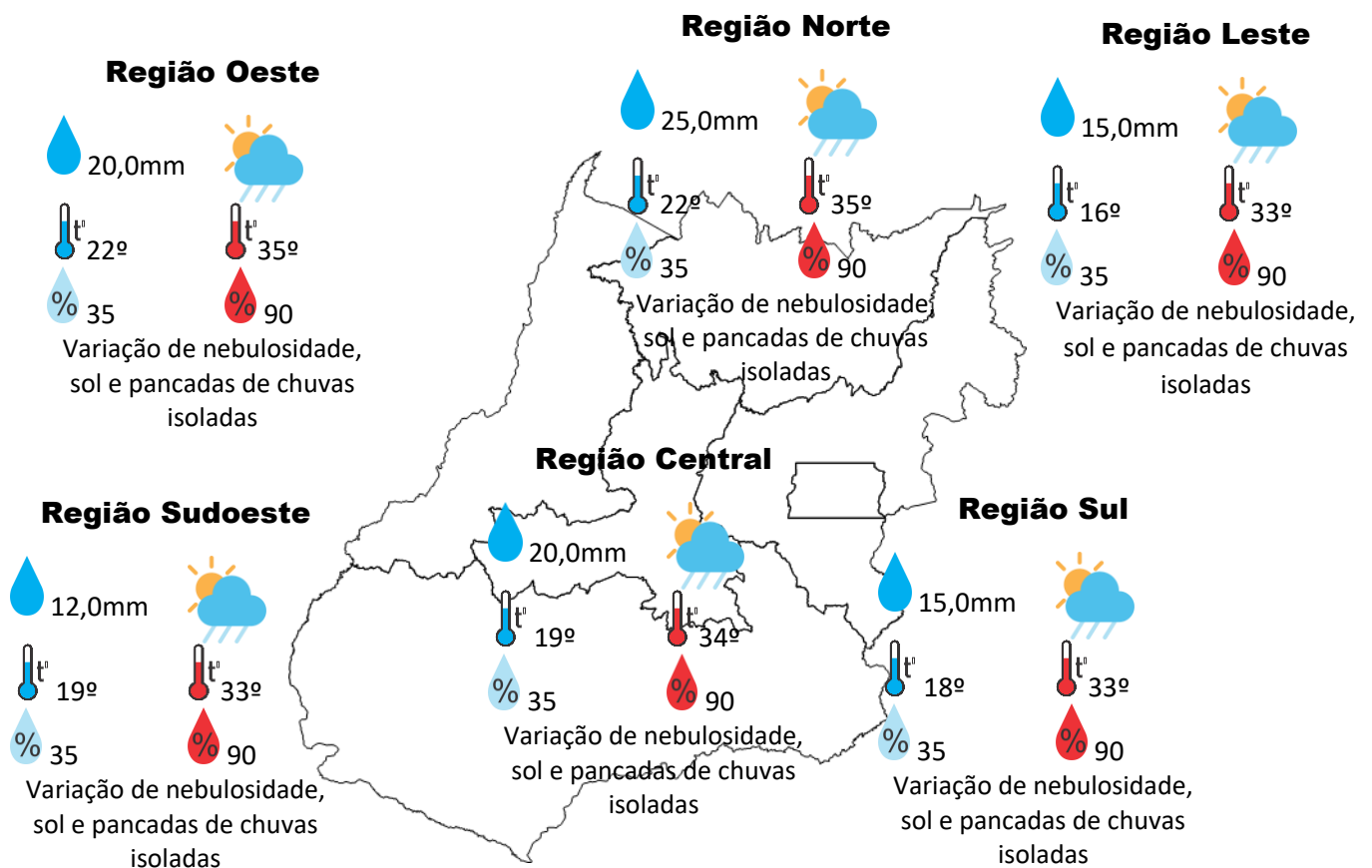
Previsão para data: 12/11/2022

Informações do Tempo para o Estado

Sábado com formação de áreas de instabilidade em todas as regiões de Goiás, devido ao aumento de nebulosidade que combinado com o calor vai favorecer as pancadas de chuvas isoladas que podem vir acompanhadas de rajadas de vento e raios eventualmente granizo.

Capital: Variação de nebulosidade, sol e pancadas de chuvas isoladas, temperatura máxima podendo chegar aos 32°C e umidade relativa do ar variando entre 35% a 85%, o nascer do sol será às 05:35hs e o pôr do sol às 18:26hs.

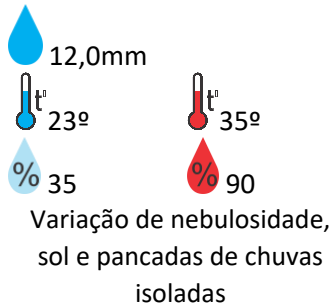
Atenção: Para o risco potencial para formação de tempestades em todas as regiões do Estado.



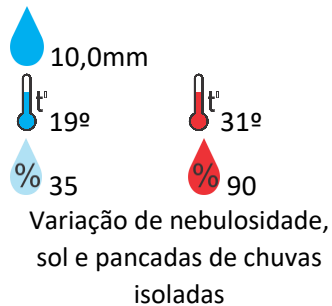


Previsão para alguns municípios:

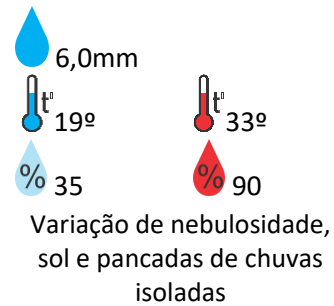
Porangatu



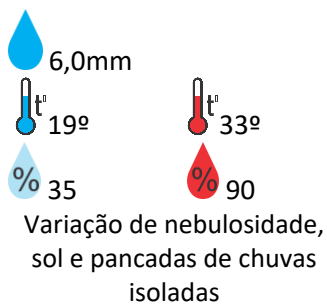
Catalão



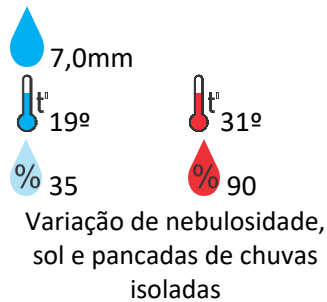
Jataí



Rio Verde



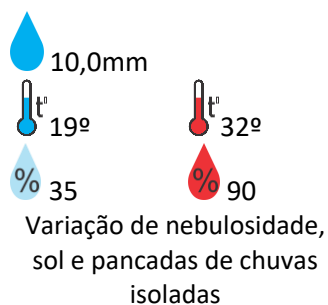
Luziânia



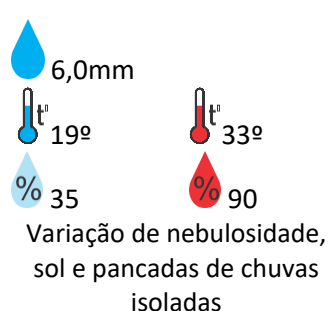
Anápolis



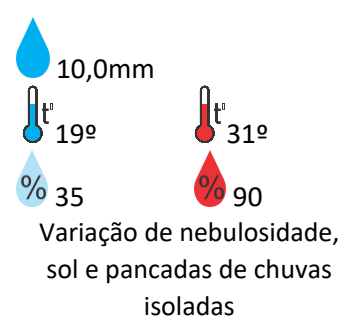
Goiânia



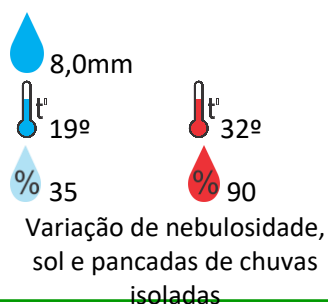
Itumbiara



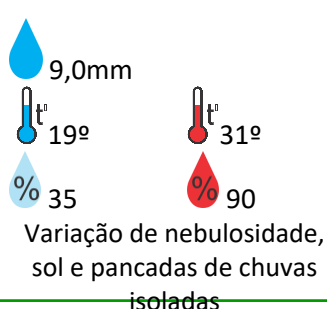
Ouvidor



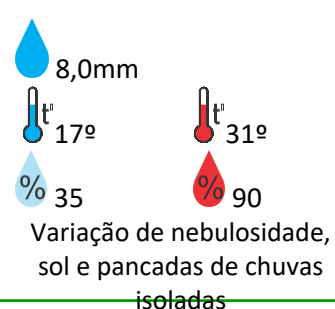
Goiandira



Três Ranchos



Cumari



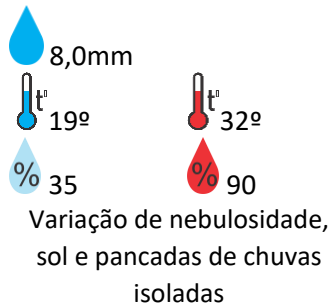
Secretaria de Estado de Meio Ambiente e Desenvolvimento Sustentável - SEMAD

11ª avenida, N° 1.272, Setor Leste Universitário - CEP: 74.605-060 - Goiânia/GO - fone: (62) 3265-1392 – 3265-1361

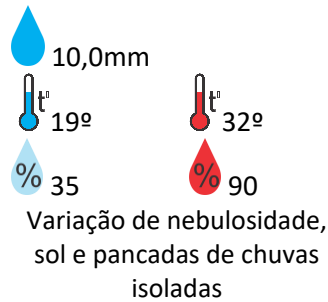
Visite: <https://www.meioambiente.go.gov.br/cimehgo> ou <https://www.cimehgo.meioambiente.go.gov.br/>



Anhanguera



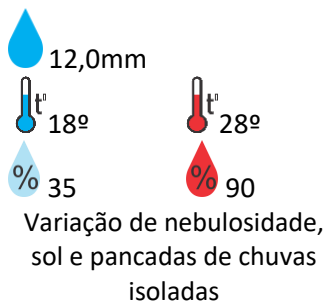
Ipameri



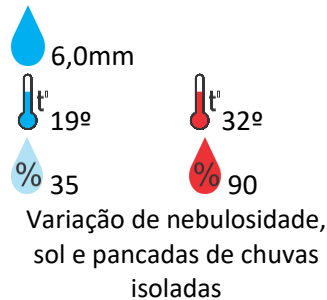
Nova Aurora



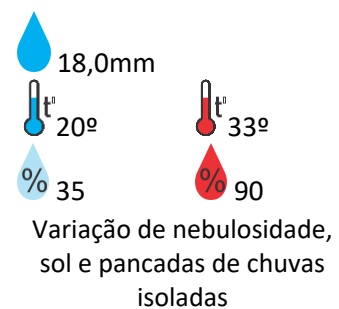
Cristalina



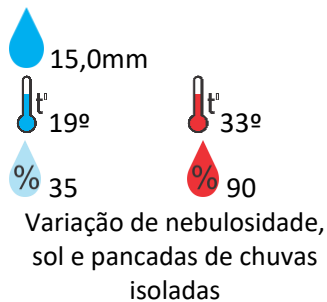
Santa Helena



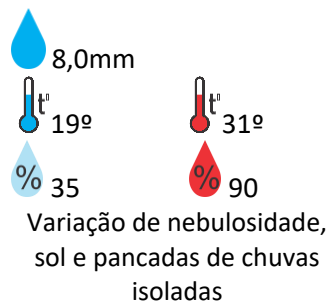
Ceres



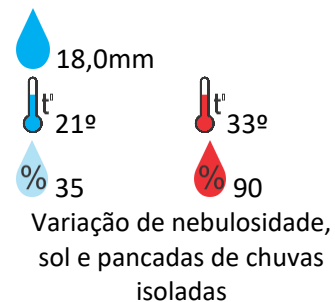
Goianésia



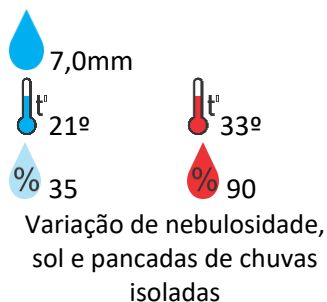
Davinópolis



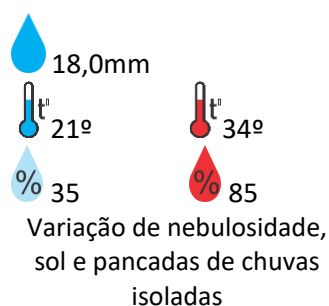
Rubiataba



Flores de Goiás



Cidade de Goiás



Alto Paraíso



OBS: As informações contidas nesse boletim do tempo levam em consideração dados das variáveis meteorológicas previstas por modelos meteorológicos e análise de imagens de satélite do dia 11/11/2022 às 07:00 horas



Secretaria de Meio Ambiente e Desenvolvimento Sustentável - SEMAD
Centro de Informações Meteorológicas e Hidrológicas do Estado de Goiás - CIMEHGO
Sala de Situação de Monitoramento de Riscos e Desastres Naturais

Boletim nº: 0270

Elaborado na data: 11/11/2022

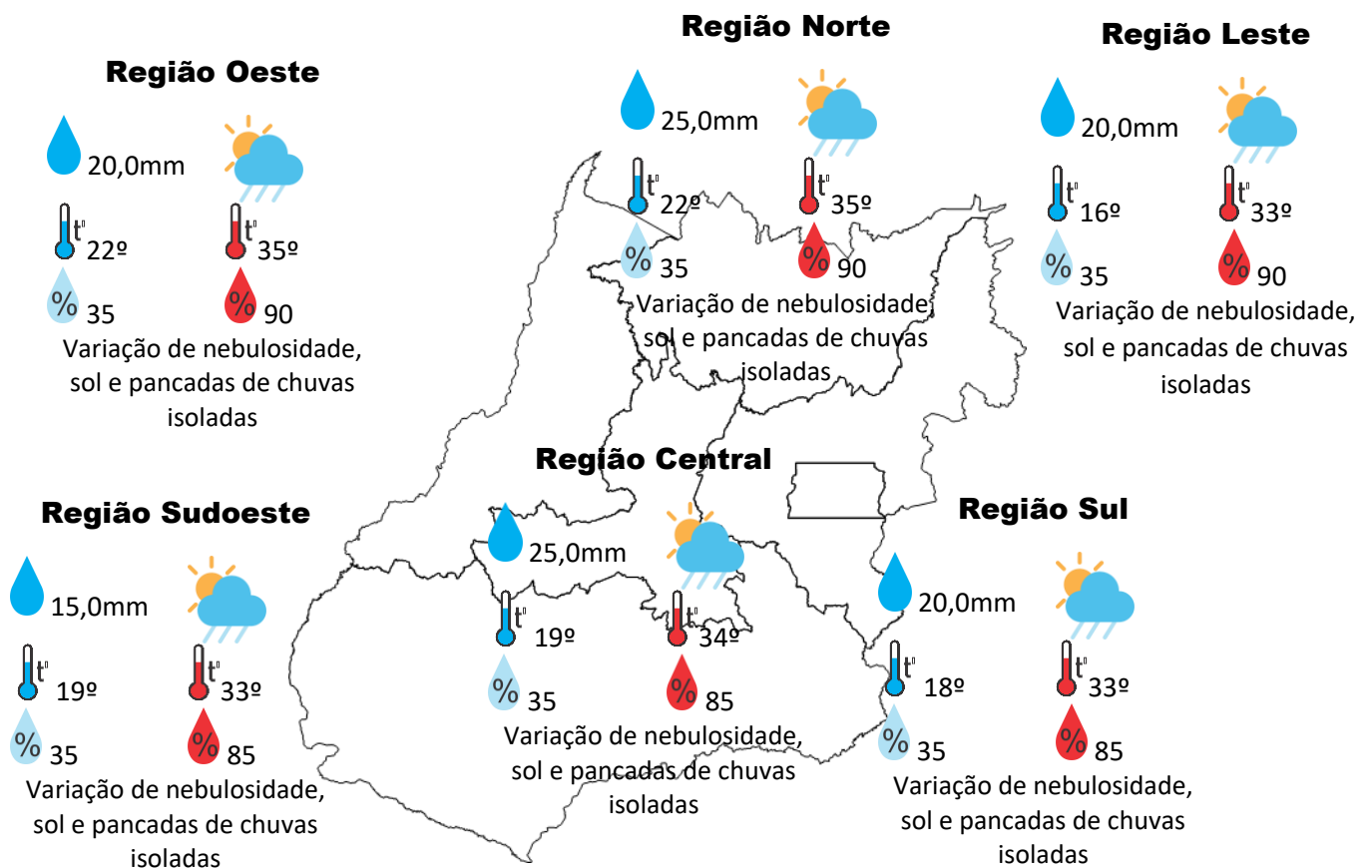
Previsão para data: 13/11/2022

Informações do Tempo para o Estado

Domingo com formação de áreas de instabilidade em todas as regiões de Goiás, devido ao aumento de nebulosidade que combinado com o calor vai favorecer as pancadas de chuvas isoladas que podem vir acompanhadas de rajadas de vento e raios eventualmente granizo.

Capital: Variação de nebulosidade, sol e pancadas de chuvas isoladas, temperatura máxima podendo chegar aos 32°C e umidade relativa do ar variando entre 35% a 85%, o nascer do sol será às 05:35hs e o pôr do sol às 18:27hs.

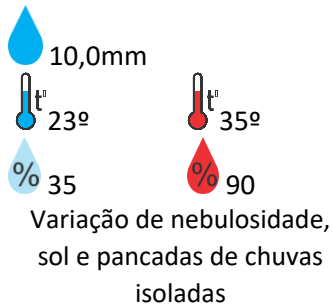
Atenção: Para o risco potencial para formação de tempestades em todas as regiões do Estado.



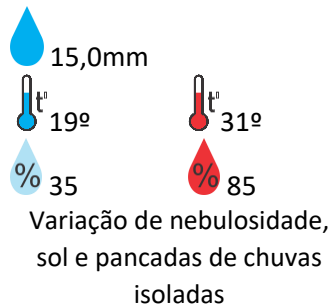


Previsão para alguns municípios:

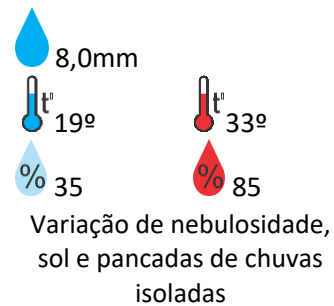
Porangatu



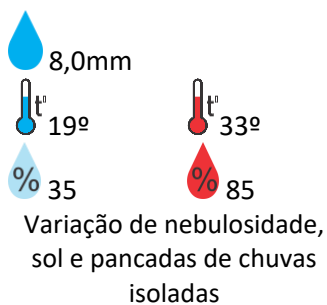
Catalão



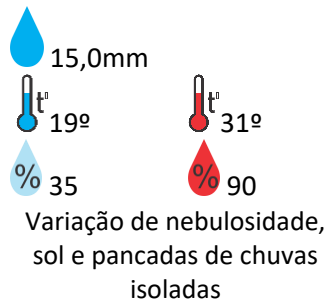
Jataí



Rio Verde



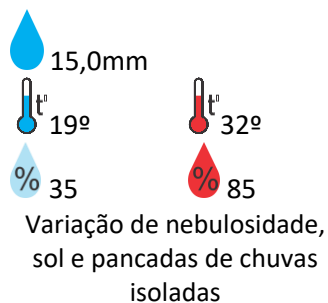
Luziânia



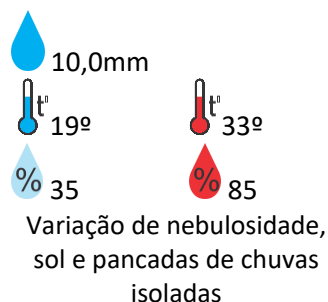
Anápolis



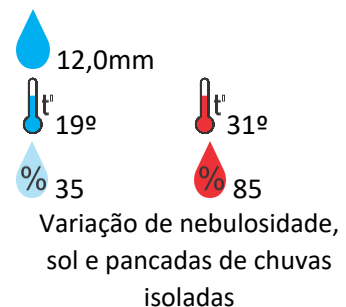
Goiânia



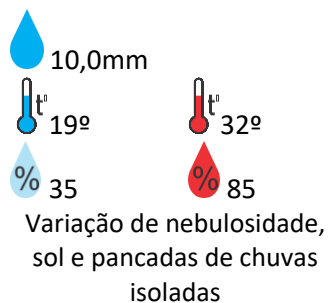
Itumbiara



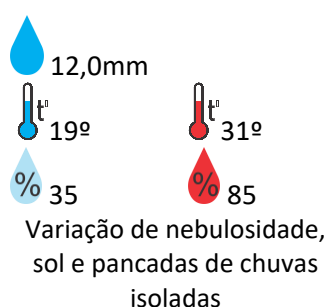
Ouvidor



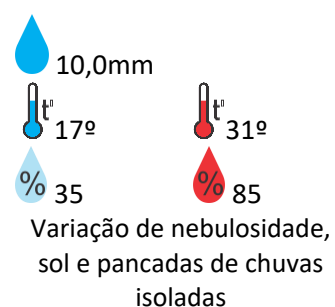
Goiandira



Três Ranchos

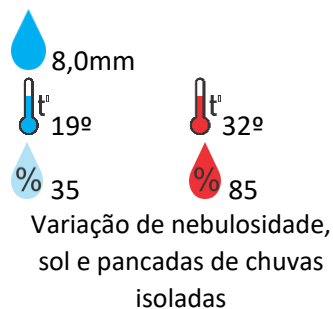


Cumari

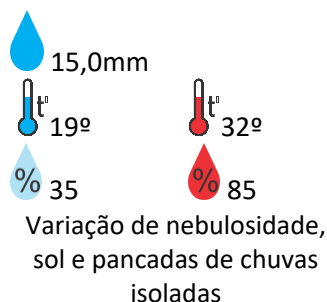




Anhanguera



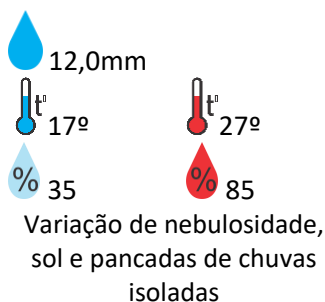
Ipameri



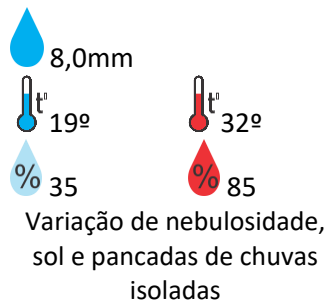
Nova Aurora



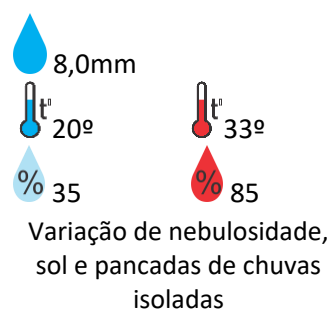
Cristalina



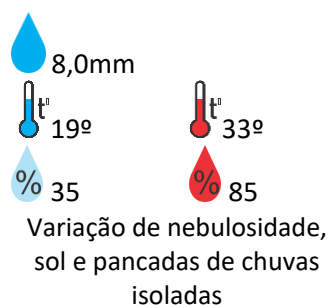
Santa Helena



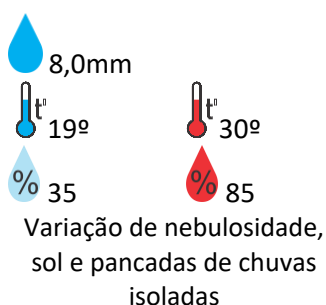
Ceres



Goianésia



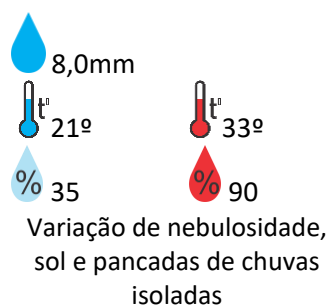
Davinópolis



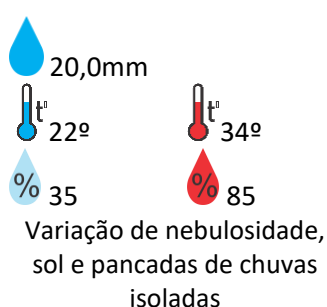
Rubiataba



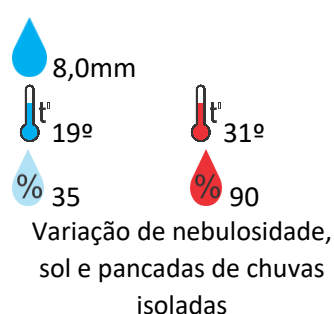
Flores de Goiás



Aruanã



Goiatuba



OBS: As informações contidas nesse boletim do tempo levam em consideração dados das variáveis meteorológicas previstas por modelos meteorológicos e análise de imagens de satélite do dia 11/11/2022 às 07:00 horas